

Active Transport:

CYCLING – from the train station to the campus will take approximately 15-20 minutes via the A6 or an extra 5-10 minutes via the cycle route (this is based on a fairly leisurely pace; the journey can be done in 10 minutes at a good speed). The campus has ample bicycle parking located at all the colleges of campus and near all the main sites. Shower facilities for cyclists are available.

WALKING will take between 30 minutes (at a fast pace) to 50 minutes at a fairly slow pace, and once again, the best route is either entirely along the A6 (which is paved for pedestrians) or starting on the A6 and branching down to the cycle path, a slightly longer but more scenic route.



The map shows the town centre. The railway station is on Station Road, just off Meeting House Lane (found in the top left-hand corner of the map, painted in yellow). Leaving the station, turn left towards town, and follow the road onto the A6. If cycling you will have to follow the one-way system or cut through town, if walking just turn right at the bottom of Meeting House Lane onto the A6 against the traffic flow (the entire way is paved).

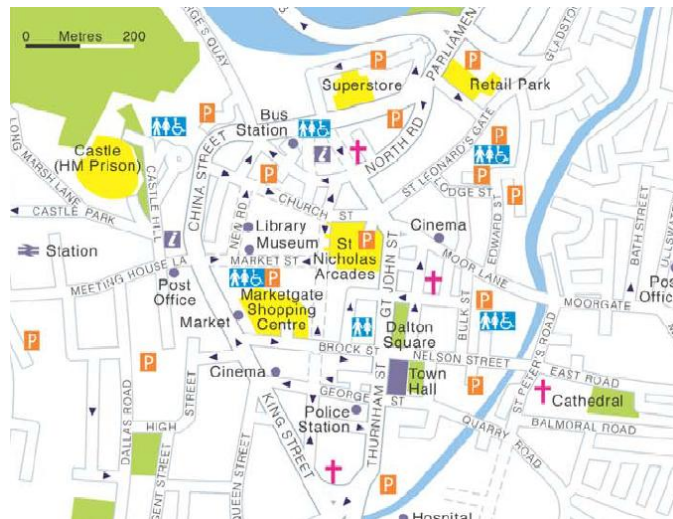
Once on the A6, follow all the way to the university, which is signposted. (You will be on Greaves Road and then Scotforth Road, and the map below should help you to gauge your way). If you prefer to use a cycle path, it is signposted to the cycle route from Scotforth Road, on the left, and is clearly marked.



Public Transport:

TRAIN: Lancaster is easily accessible by train, chiefly due to being on the main train route from Edinburgh Waverly to Bournemouth, meaning that coming from either north or south, it is easy to find a principle station which this train stops at near you which can bring you to Lancaster. To find this route, or another more appropriate to you, www.nationalrail.co.uk or www.thetrainline.com are both good sites.

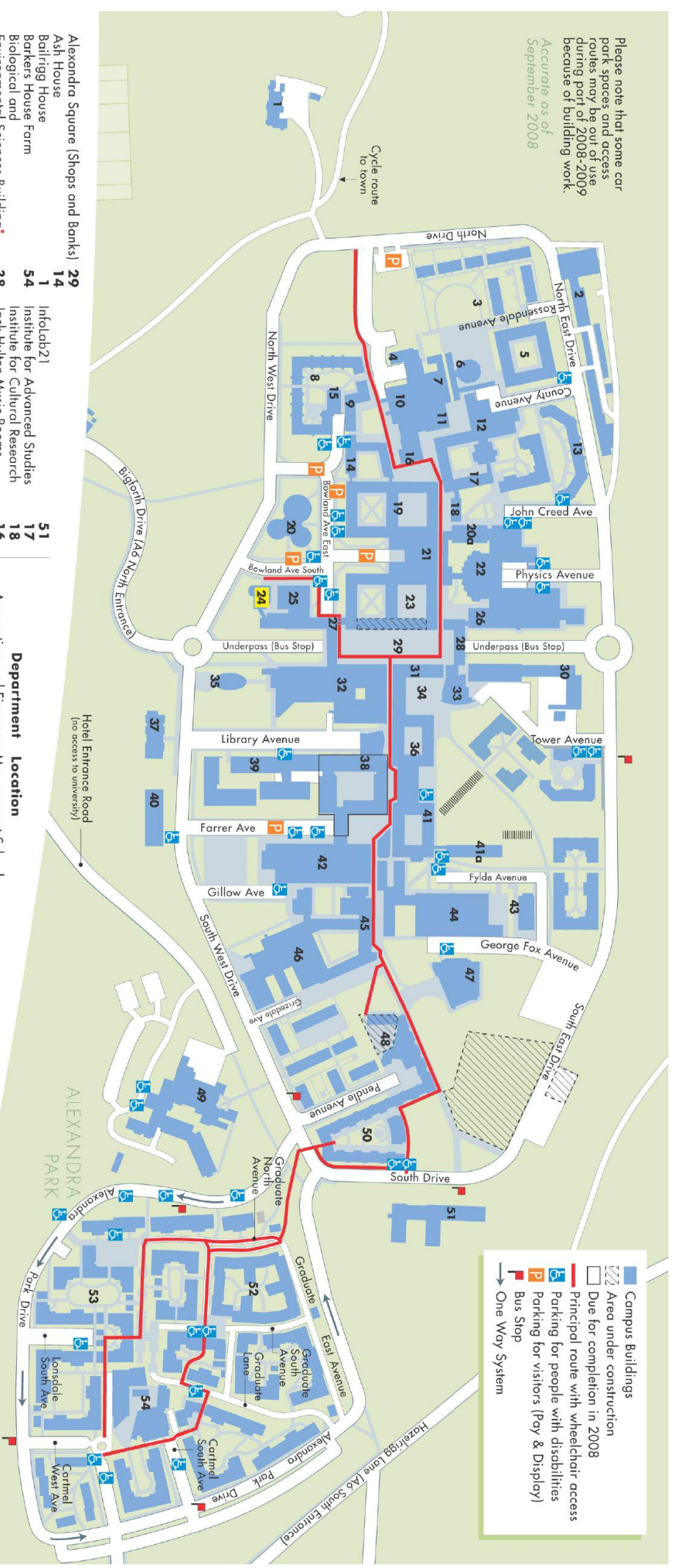
Bus: Lancaster has a fantastic network of buses due to the student demand for frequent transport, and so regular buses travel from town to the university every 10 minutes or so. The principle areas to catch a bus in town are either Common Garden Street (see the town map below) or the Bus Station at the bottom of town. From the train station, Common Garden Street is the closest stop in town, but there is also a new X1 service which runs directly from the station to the campus every 20 minutes. Other than the X1, the other buses that run to campus are the 2, 2a, 3, X3 and 4, and if going in the right direction they should have 'university' on the direction screen.



Car:

Lancaster University is located just off the M6. Leave at Junction 33, and, on the A6, follow signs for Galgate (which you should get to within a few minutes). Once you have driven through Galgate, continue on the A6, through the first set of traffic lights, and turn right at the second set, signposted 'university main campus'. Use the campus map and parking zone map (found on the next two pages) to locate the best parking for you. You are permitted to park in any parking space in any zone as long as you are displaying a valid permit (between 8.30am and 5.30pm). If you have not been sent a permit by your organiser then you can use the pay and display machines located in the visitor parking areas. Please be aware that if permits are not included in your conference package there is a charge of £3 for the full day. On evenings and weekends there is no charge. The nearest parking to the George Fox Building is on South East Drive or George Fox Avenue. Once you have parked, display your permit in the window as you would with any driving ticket.

Please note that some car park spaces and access routes may be out of use during part of 2008-2009 because of building work.
 Accurate as of September 2008

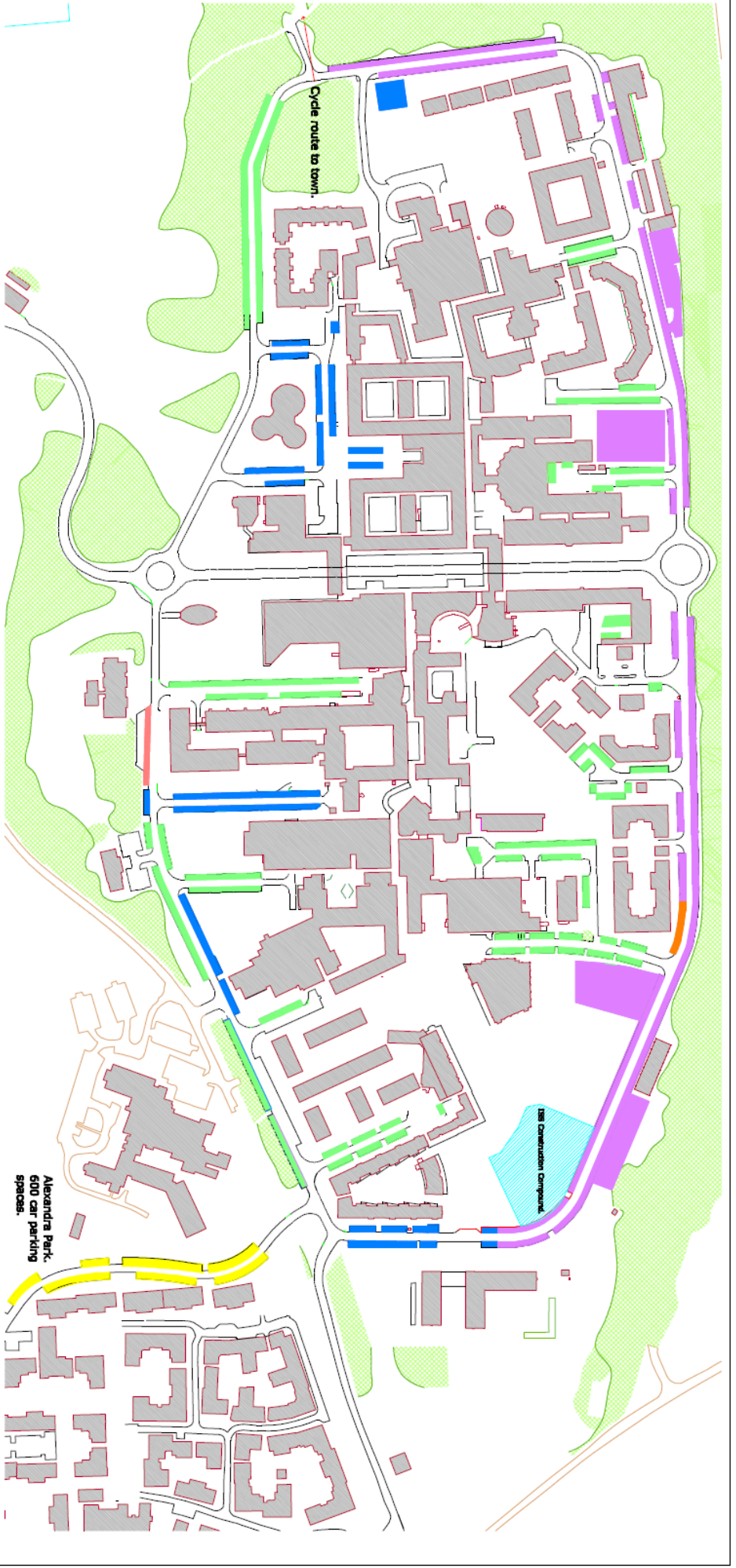


- Alexandra Square (Shops and Banks) 29
 Ash House 14
 Baillrigg House 1
 Barkers House Farm 54
 Biological and Environmental Sciences Building* 38
 Bowland Annexe 9
 Bowland College 23
 Bowland Hall 8
 Bowland North 19
 Bowland Tower East 28
 Bowland Tower South 31
 Cartmel College 54
 Central Workshops and Stores 30
 CETAD 15
 Chaplaincy Centre 20
 Computer Services (ISS) 25
 Conference Centre 21
 County College 5
 County South 12
 County West 3
 Edward Roberts Court 34
 Engineering Building 44
 Faraday Building 22
 Furness College 36
 Fylde College 41
 George Fox Building 47
 Graduate College 52
 Great Hall 10
 Grizdale College 48
 Health Centre 40

- Infolab21 1
 Institute for Advanced Studies 51
 Institute for Cultural Research 17
 Jack Hyllon Music Rooms 18
 John Creed Building 16
 Lancaster Environment Centre 13
 Lancaster Environment Centre Workshops 39
 Lancaster House Hotel 2
 Lancaster Leadership Centre 49
 Library 46
 Lonsdale College 32
 LUTV - Round House 33
 Management School 6
 Medical Education Centre 45
 Music Building 20a
 Nutfield Theatre 4
 Pendle College 7
 Peter Scott Gallery 50
 Physics Building 11
 Postgraduate Statistics Centre 26
 Pre-School Centre 41a
 Reception Lodge 24
 Ruskin Library 35
 Stairburn House (Students' Union) 25
 Sports Centre 33
 University House 42
 Whewell Building 27
 Whewell Building 43

- Department Location**
- Accounting and Finance - Management School
 - Administration - Central - University House
 - Applied Social Science - Bowland North
 - Art (ILCA) - Bowland Annexe
 - Biological and Life Sciences - Biological and Environmental Sciences Building
 - Careers (CEEC) - University House
 - CELT - Furness College
 - Centre for Gender and Women's Studies - Bowland North
 - Centre for Research in Human Development - Whewell Building
 - CEITAD - Bowland Hall
 - Communications Systems - Infolab21
 - Computing - Infolab21
 - Continuing Education - Bowland North
 - Counselling Service - Furness College
 - Dentist - Baillrigg House
 - Disabilities Services - University House
 - Economics - Management School
 - Educational Research - County South
 - Engineering - Engineering Building
 - English and Creative Writing - County College
 - Environmental Science - Biological and Environmental Sciences Building
- Department Location**
- European Languages and Cultures - Bowland North
 - Geography - Lancaster Environment Centre
 - Graphics (Folio) - County College
 - Health Research - Bowland Tower East Wing
 - History - Furness College
 - Imagination at Lancaster (ILCA) - County South
 - Information Systems Services - Library
 - Institute for Cultural Research - County South
 - Institute for Entrepreneurship and Enterprise Development - Management School
 - Law School - Bowland North
 - Learning Development Centre - Ash House
 - Linguistics and English Language - Bowland College
 - Management Development Division - Management School
 - Management Learning and Leadership - Management School
 - Management Science - Management School
 - Marketing - Management School
 - Mathematics and Statistics - Fylde College
 - Medicine - Faraday Building
 - Music (ILCA) - Music Building
- Department Location**
- Natural Sciences - Faraday Building
 - North West Regional Studies - Fylde College
 - Organisation, Work and Technology - Management School
 - Pharmacy - Baillrigg House
 - Philosophy - Furness College
 - Photography (Folio) - County College
 - Physics - Physics Building
 - Politics and International Relations - County College
 - Psychology - Fylde College
 - Religious Studies - Bowland North
 - Research and Enterprise Services - Bowland Tower South
 - School of Health and Medicine - Physics Building
 - Sociology - Bowland North
 - Students' Union - Stairburn House
 - Theatre Studies (ILCA) - Great Hall Complex
 - Uni Print (Folio) - County College

* Some offices temporarily relocated to Furness College



- Staff Preference Zone
- Staff Standard Zone
- Student Standard Zone
- Visitor & Priority Parking - Visitors to the University, Students/Staff with no annual permit, University fleet of vehicles, holders of a Staff Car Sharing Permit.
- Area reserved for Pre-School Centre drop off.
- Area reserved for long vehicles.

TITLE
Car Parking Zones
Proposal 1

SCALE	DATE	DRAWN
NTS	18 June 2006	HS
PROJ. NO.	REVISION	CHECKED
180808	A	

ESTATE MANAGEMENT
 University Estates
 Lancaster University
 LA1 4YW
 York (01524) 5301 Fax: (01524) 53010

